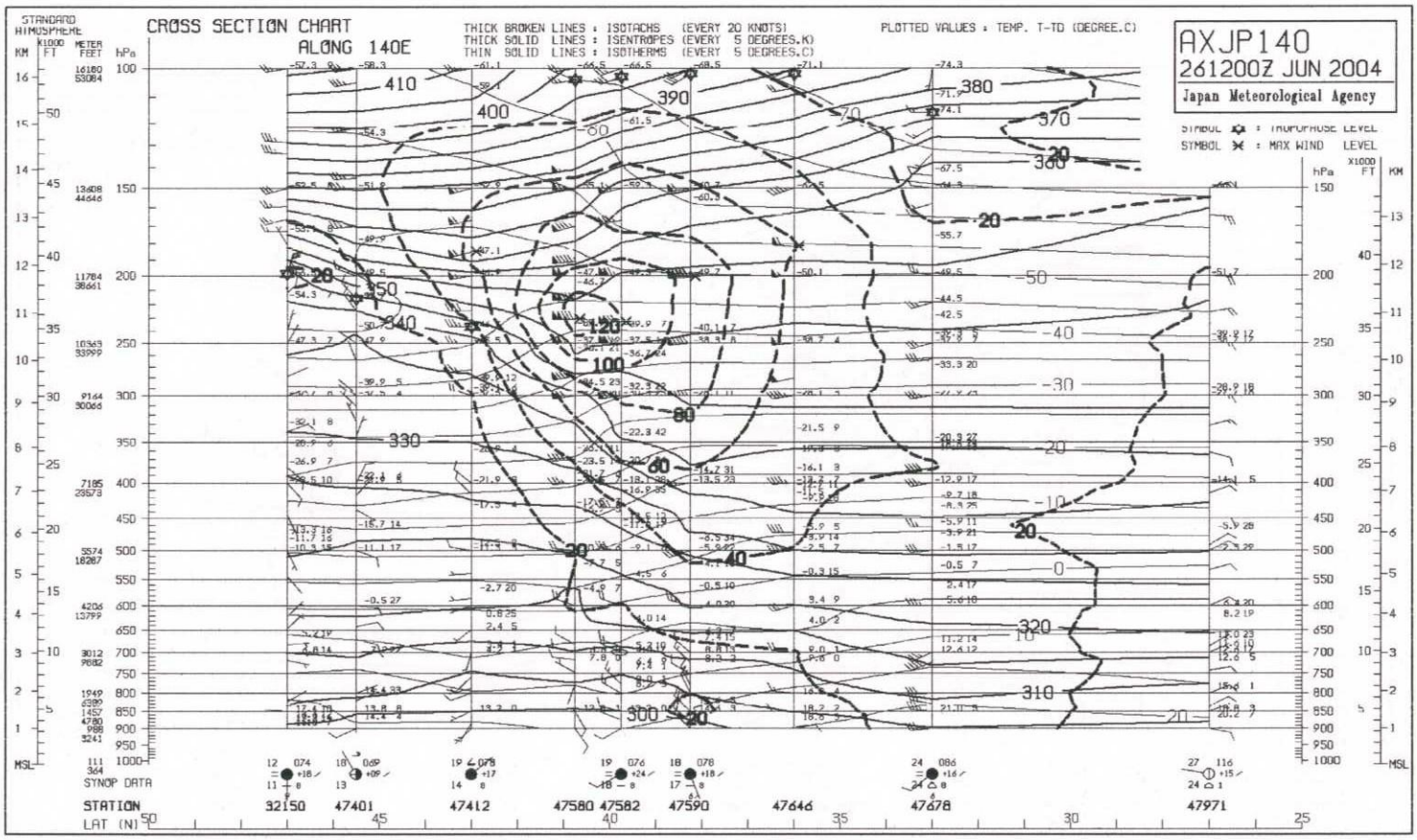
STANDARD ATMOSPHERE
CROSS SECTION CHART
ALONG 140E
THICK BROKEN LINES : ISOTACHS (EVERY 20 KNOTS)
THICK SOLID LINES : ISENTROPES (EVERY 5 DEGREES.K)
THIN SOLID LINES : ISOTHERMS (EVERY 5 DEGREES.C)
PLOTTED VALUES : TEMP. T-TD (DEGREE.C)
AXJP140
261200Z JUN 2004
Japan Meteorological Agency
SYMBOL : TROPOPAUSE LEVEL
SYMBOL : MAX WIND LEVEL
STATION
32150 47401 47412 47580 47582 47590 47646 47678 47971
JUZHNO-SAHALINSK
WAKKANAI
SAPPORO
MISAWA
AKITA
SENDAI
TATENO
HACHIJOJIMA
CHICHIJIMA

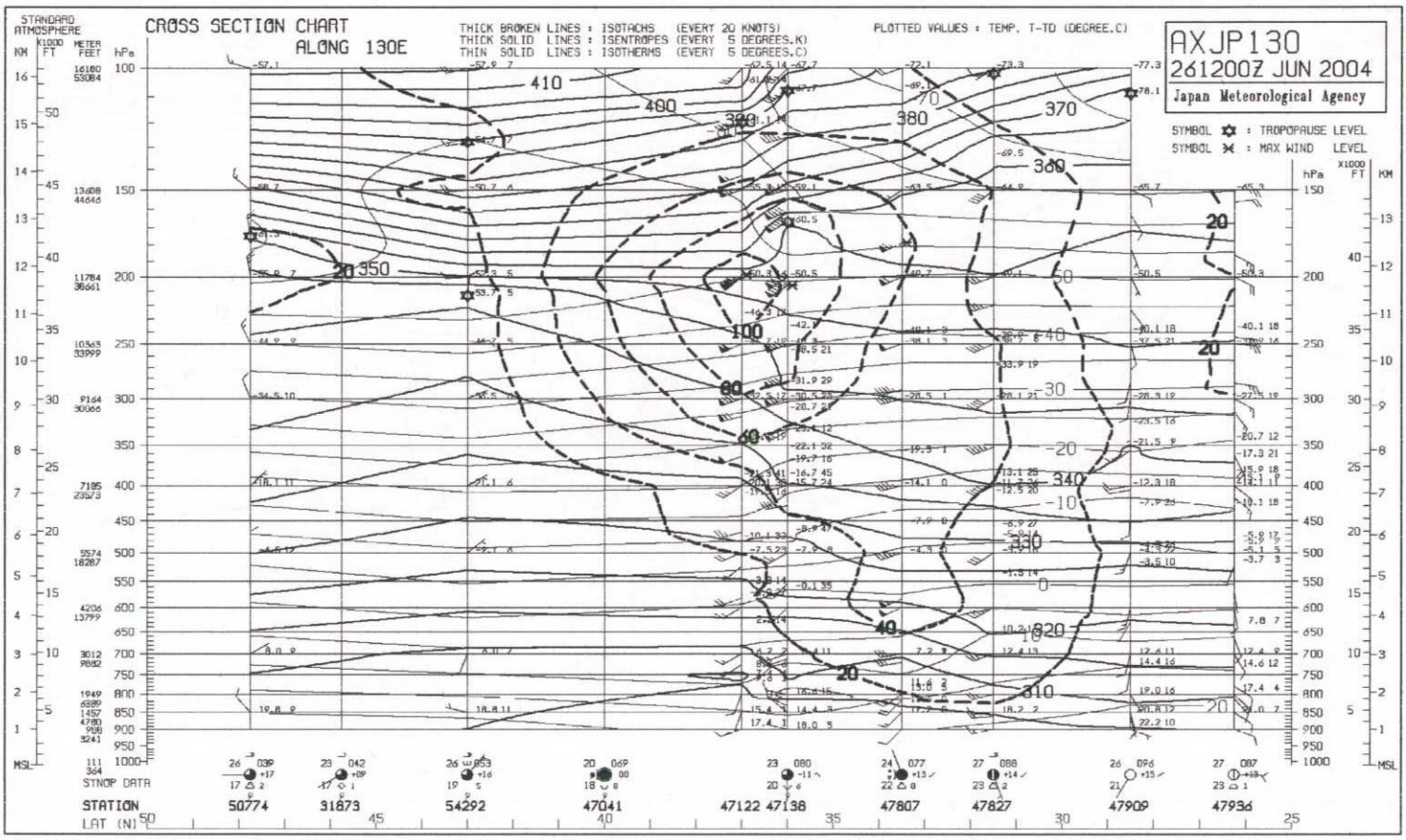
STANDARD ATMOSPHERE
CROSS SECTION CHART
ALONG 130E
THICK BROKEN LINES : ISOTACHS (EVERY 20 KNOTS)
THICK SOLID LINES : ISENTROPES (EVERY 5 DEGREES.K)
THIN SOLID LINES : ISOTHERMS (EVERY 5 DEGREES.C)
PLOTTED VALUES : TEMP. T-TD (DEGREE.C)
AXJP130
261200Z JUN 2004
Japan Meteorological Agency
SYMBOL : TROPOPAUSE LEVEL
SYMBOL : MAX WIND LEVEL
STATION
50774 31873 54292 47041 47122 47138 47807 47827 47909 47936
YICHUN
DAL'NERECHENSK
YANJI
HAMHEUNG
OSAN
POHANG
FUKUOKA
KAGOSHIMA
NAZE
NAHA

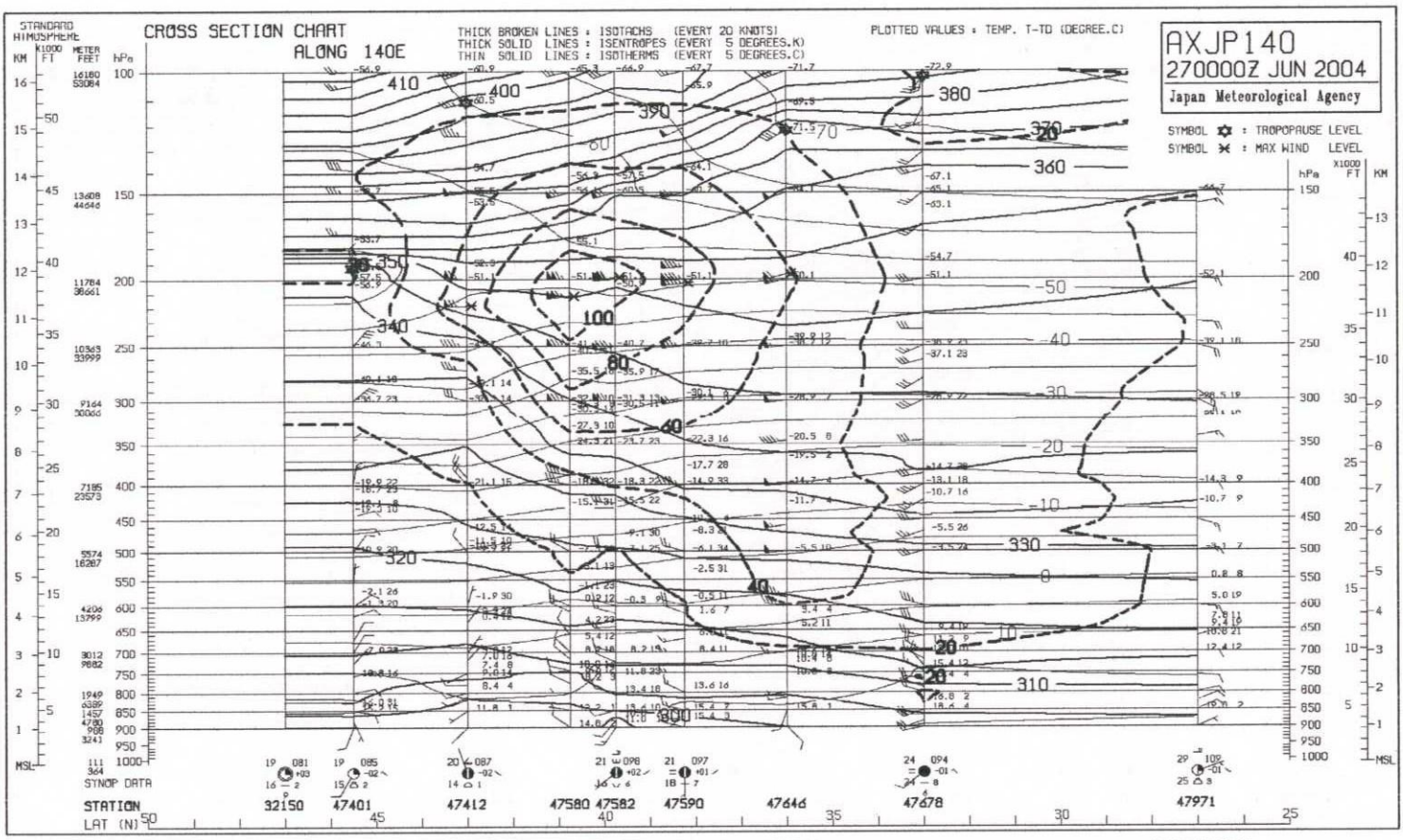
CROSS SECTION CHART
ALONG 140E
THICK BROKEN LINES : ISOTACHS (EVERY 20 KNOTS)
THICK SOLID LINES : ISENTROPES (EVERY 5 DEGREES.K)
THIN SOLID LINES : ISOTHERMS (EVERY 5 DEGREES.C)
PLOTTED VALUES : TEMP. T-TD (DEGREE.C)
AXJP140
270000Z JUN 2004
Japan Meteorological Agency
SYMBOL : TROPOPAUSE LEVEL
SYMBOL : MAX WIND LEVEL
STANDARD ATMOSPHERE
SYNOP DATA
STATION
LAT (N)
32150
47401
47412
47580 47582
47590
47646
47678
47971
JUZHNO-SAHALINSK
WAKKANAI
SAPPORO
MISAWA
AKITA
SENDAI
TATENO
HACHIJOJIMA
CHICHIJIMA

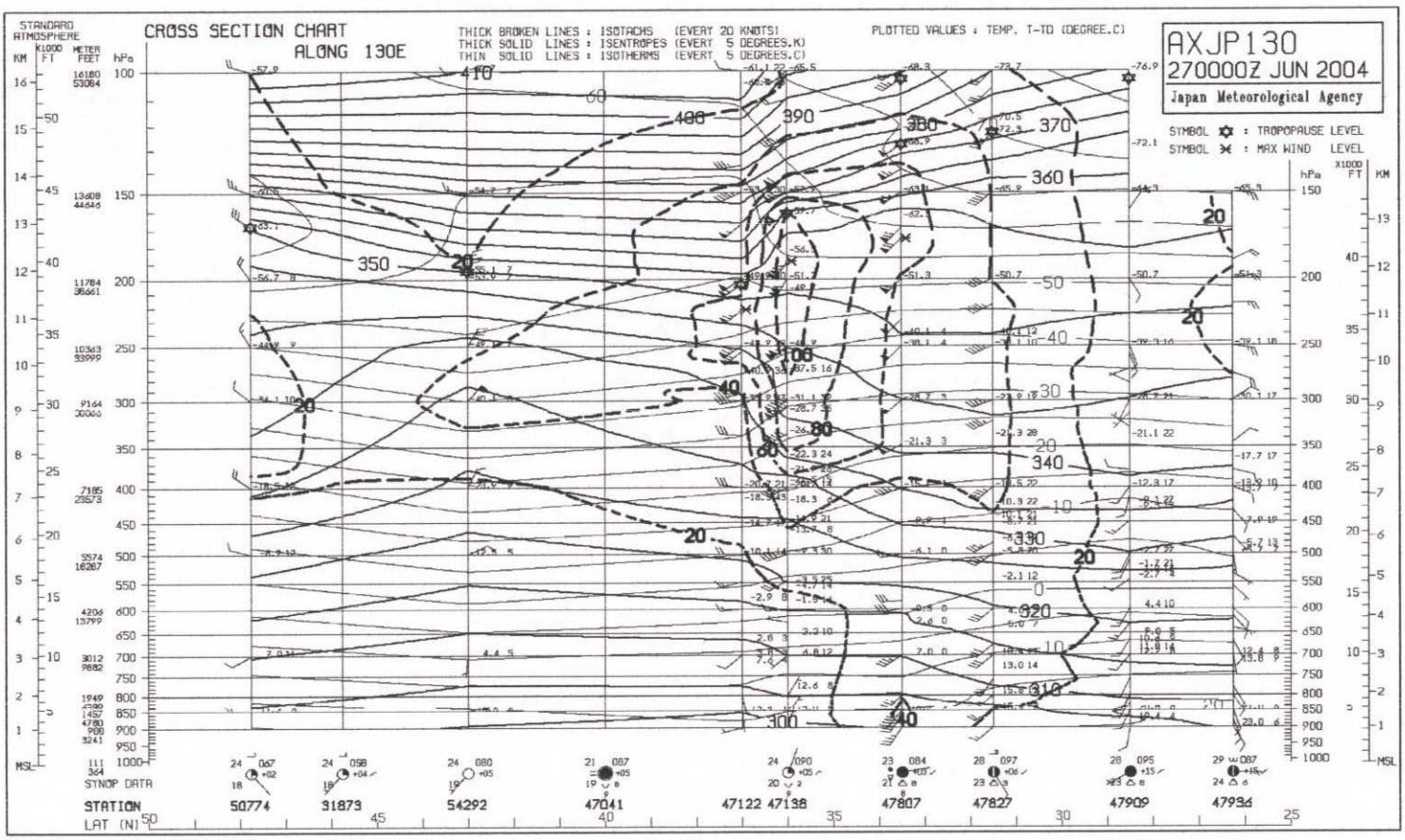
CROSS SECTION CHART
ALONG 130E
THICK BROKEN LINES : ISOTACHS (EVERY 20 KNOTS)
THICK SOLID LINES : ISENTROPES (EVERY 5 DEGREES.K)
THIN SOLID LINES : ISOTHERMS (EVERY 5 DEGREES.C)
PLOTTED VALUES : TEMP. T-TD (DEGREE.C)
AXJP130
270000Z JUN 2004
Japan Meteorological Agency
SYMBOL : TROPOPAUSE LEVEL
SYMBOL : MAX WIND LEVEL
STANDARD ATMOSPHERE
SYNOP DATA
STATION
LAT (N)
50774
31873
54292
47041
47122 47138
47807
47827
47909
47936
YICHUN
DAL'NERECHENSK
YANJI
HAMHEUNG
OSAN
POHANG
FUKUOKA
KAGOSHIMA
NAZE
NAHA